



PROJECT STUDY AREA - LAKE ST. CLAIR SHORELINE



1 Continuous armoured shoreline.



2 Beaches near Chippewa Park.



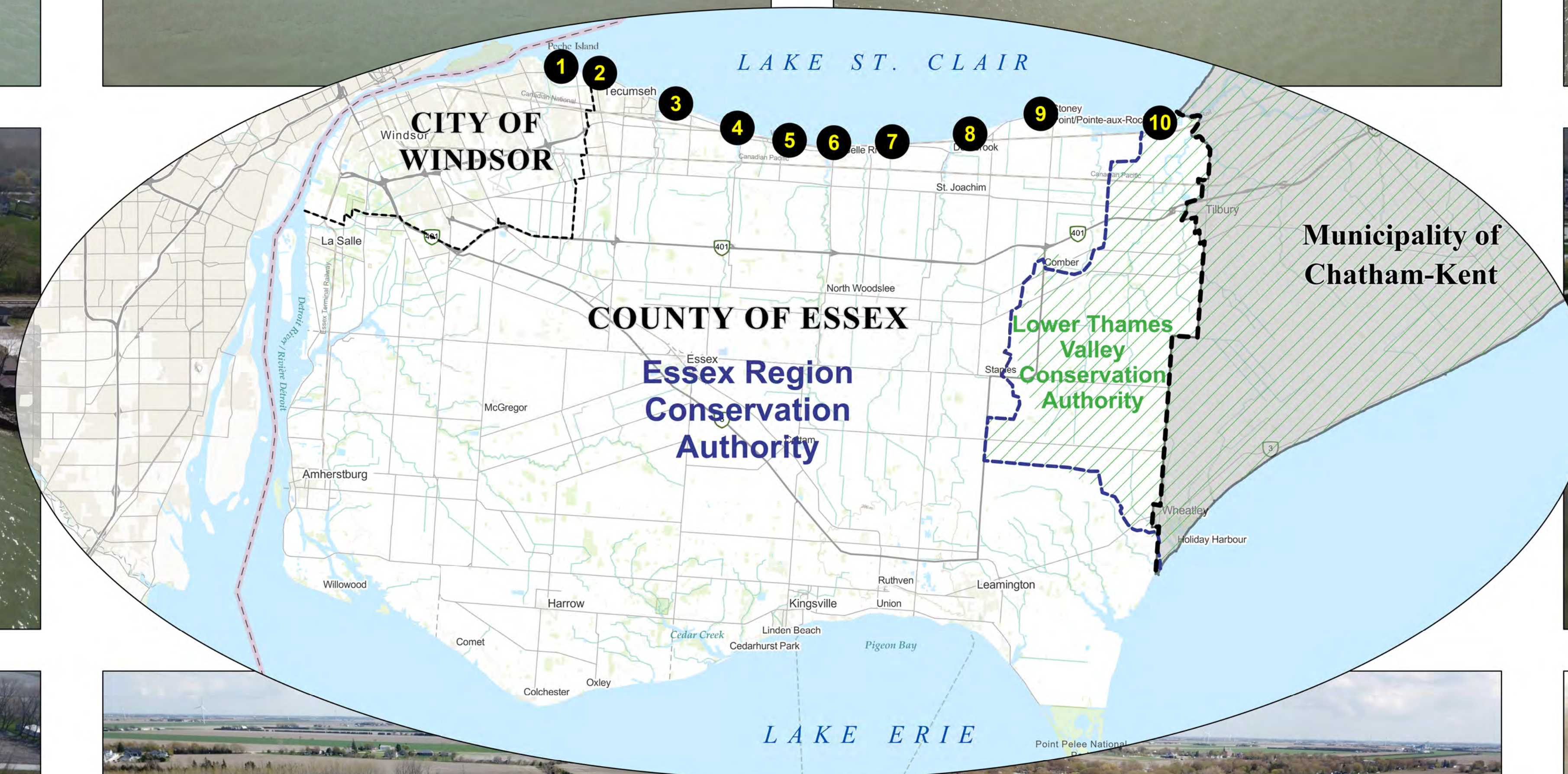
3 Armoured shoreline, looking west.



4 Groynes and pocket beaches west of Puce River.



5 Armoured shoreline west of Belle River.



6 West fillet beach at Belle River.



7 Moison Creek channel



8 Development adjacent to wetland, east of Ruscom River.



9 Mixed shore protection types and pocket beaches at Stoney Point.



10 Armoured shoreline (foreground) and canals (background) at Lighthouse Cove.