


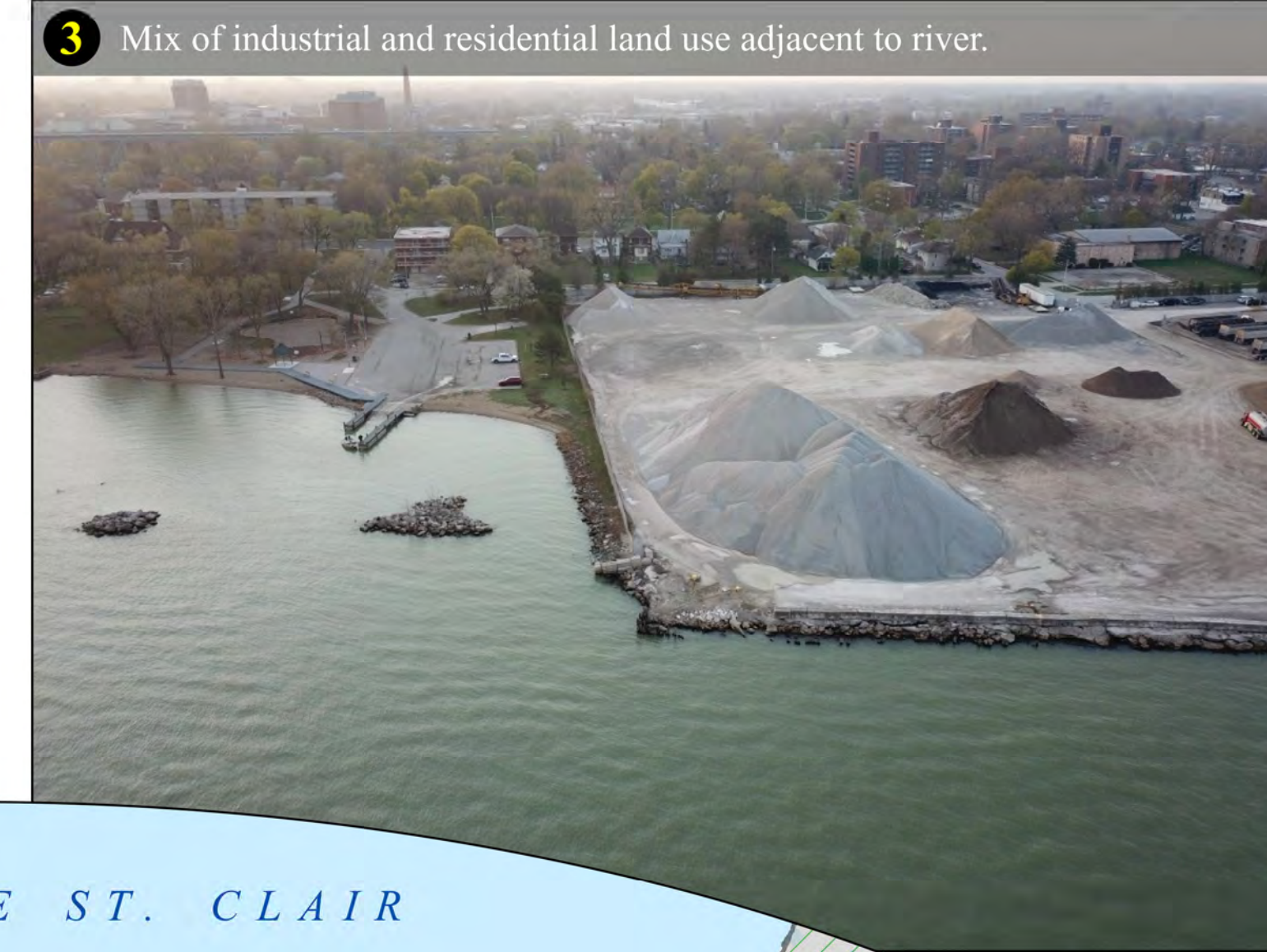
PROJECT STUDY AREA - DETROIT RIVER SHORELINE



1 Armoured shoreline.




2 Windsor Riverfront.




3 Mix of industrial and residential land use adjacent to river.



4 Ojibway Shores National Urban Park.



5 Looking north-east at La Salle.



6 Wetlands north of Canard River.




7 At Edgewater Beach, looking north.



8 Natural, unprotected bank at Amherstburg.



9 Mixed shore protection types at Amherstburg.



10 At Bar Point, looking north.